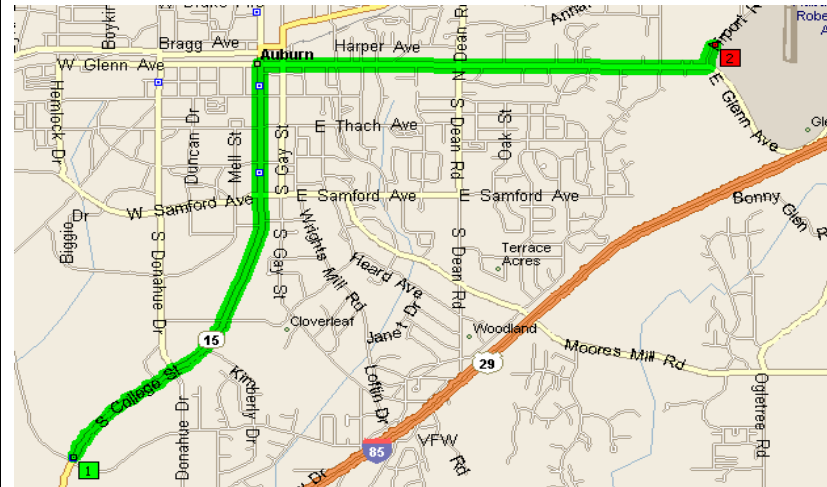


Best Western (Auburn) to Duck Samford Park/ Bo Cavin Baseball Fields

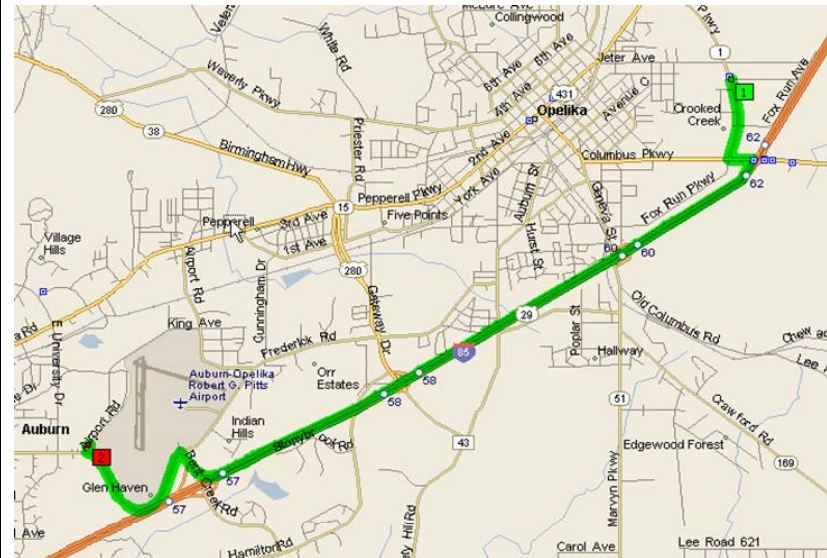
Total distance 5 miles, Travel time approximately 10 minutes



- 0.0 mi Depart Best Western on College Street (Hwy 29) North - Go Right
- 2.5 mi Turn Right (East) onto E Glenn Ave for 2.2 mi
- 4.7 mi Turn Left (North) onto Airport Rd for 0.2 mi
- 4.9 mi Turn Left (North-West) into Complex Parking Lot
- 5.0 mi Arrive at Baseball Fields

Comfort Inn (Opelika) to Duck Samford Park/ Bo Cavin Baseball Fields

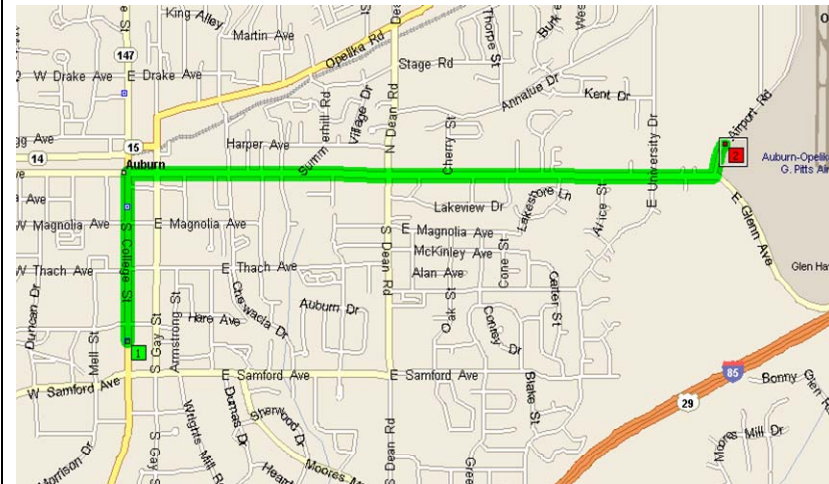
Total distance 7.95 miles, Travel time approximately 14 minutes



- 0.0 mi Depart Comfort Inn on Fox Pkwy St 0.7 mi
- 0.7 mi Take Left (East) onto US-431 [Columbus Pkwy] for 0.2 mi
- 0.9 mi Take Ramp (Right) onto I-85 [US-29] for 5.0 mi
- 5.9 mi At exit 57, turn LEFT onto Ramp for 0.3 mi
- 6.2 mi Bear RIGHT (North) onto Bent Creek Rd [Bent Creek Cir] for 0.2 mi
- 6.4 mi Road name changes to Bent Creek Circle 0.05 mi
- 6.45 mi Turn Left (South-West) onto E Glenn Ave 1.3 mi
- 7.75 mi Turn Right (North) onto Airport Rd for 0.2 mi
- 7.95 mi Turn Left (North-West) into Complex Parking Lot
- Arrive at Baseball Fields

Days Inn & Suites (Heart of Auburn) to Duck Samford Park/ Bo Cavin Baseball Fields

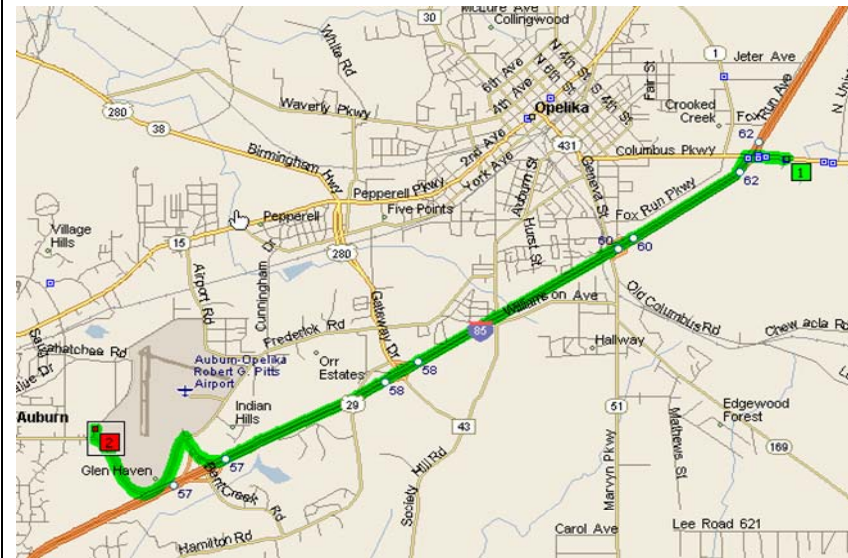
Total distance 3.0 miles, Travel time approximately 7 minutes



- 0.0 mi Depart Days Inn on College Street (Hwy 29) North (Go Right) for .6 mi
 - .6 mi Turn Right (East) onto E Glenn Ave for 2.2 mi
 - 2.8 mi Turn Left (North) onto Airport Rd for 0.2 mi
 - 3.0 mi Turn Left (North-West) into Complex Parking Lot
- Arrive at Baseball Fields

Days Inn (Opelika) to Duck Samford Park/ Bo Cavin Baseball Fields

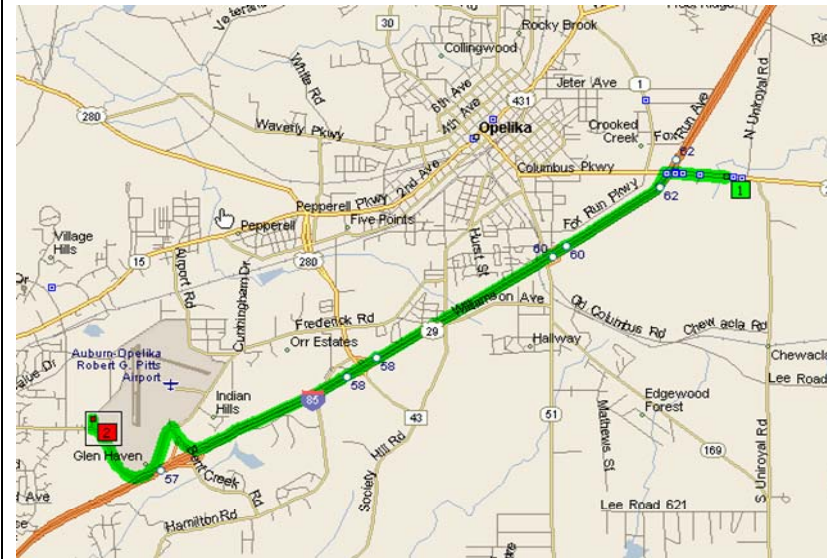
Total distance 7.35 miles, Travel time approximately 12 minutes



- 0.0 mi Depart Days Inn on Columbus Pkwy St 0.3 mi
 - 0.3 mi Take Ramp (LEFT) onto I-85 [US_29] for 5.0 mi
 - 5.3 mi At exit 57, turn LEFT onto Ramp for 0.3 mi
 - 5.6 mi Bear RIGHT (North) onto Bent Creek Rd [Bent Creek Cir] for 0.2 mi
 - 5.8 mi Road name changes to Bent Creek Circle 0.05 mi
 - 5.85 mi Turn Left (South-West) onto E Glenn Ave 1.3 mi
 - 7.15 mi Turn Right (North) onto Airport Rd for 0.2 mi
 - 7.35 mi Turn Left (North-West) into Complex Parking Lot
- Arrive at Baseball Fields

Guest House Inn & Suites (Opelika) to Duck Samford Park/ Bo Cavin Baseball Fields

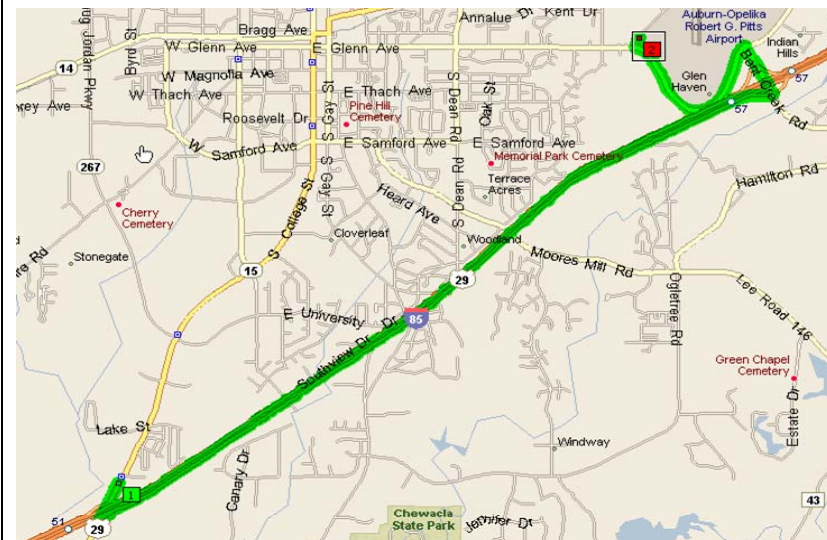
Total distance 7.65 miles, Travel time approximately 13 minutes



- 0.0 mi Depart Guest House Inn & Suites on Columbus Pkwy St 0.6 mi
- 0.6 mi Take Ramp (LEFT) onto I-85 [US_29] for 5.0 mi
- 5.6 mi At exit 57, turn LEFT onto Ramp for 0.3 mi
- 5.9 mi Bear RIGHT (North) onto Bent Creek Rd [Bent Creek Cir] for 0.2 mi
- 6.1 mi Road name charges to Bent Creek Circle 0.05 mi
- 6.15 mi Turn Left (South-West) onto E Glenn Ave 1.3 mi
- 7.45 mi Turn Right (North) onto Airport Rd for 0.2 mi
- 7.65 mi Turn Left (North-West) into Complex Parking Lot
Arrive at Baseball Fields

Hampton Inn (Auburn) to Duck Samford Park/ Bo Cavin Baseball Fields

Total distance 7.8 miles, Travel time approximately 12 minutes



- 0.0 mi Depart Hampton Inn on S College St to Hwy 29 South – Go Left for 0.2 mi
- 0.2 mi Road name changes to US-29 [SR-15] for .01 mi
- 0.3 mi Take Ramp (LEFT) onto I-85 (North) [US-29] for 5.4 mi
- 5.7 mi At exit 57, turn RIGHT onto Ramp for 0.3 mi
- 6.0 mi Turn LEFT (North) onto Bent Creek Rd 0.3 mi
- 6.3 mi Bear RIGHT (North) onto Bent Creek Rd [Bent Creek Cir] for 164 yds
- 6.4 mi Turn LEFT (South-West) onto E Glenn Ave for 1.3 mi
- 7.7 mi Turn RIGHT (North) onto Airport Rd for 0.1 mi
- 7.8 mi Turn Left (North-West) into Complex Parking Lot
Arrive at Baseball Fields

Hilton Garden Inn (Auburn) to Duck Samford Park/ Bo Cavin Baseball Fields

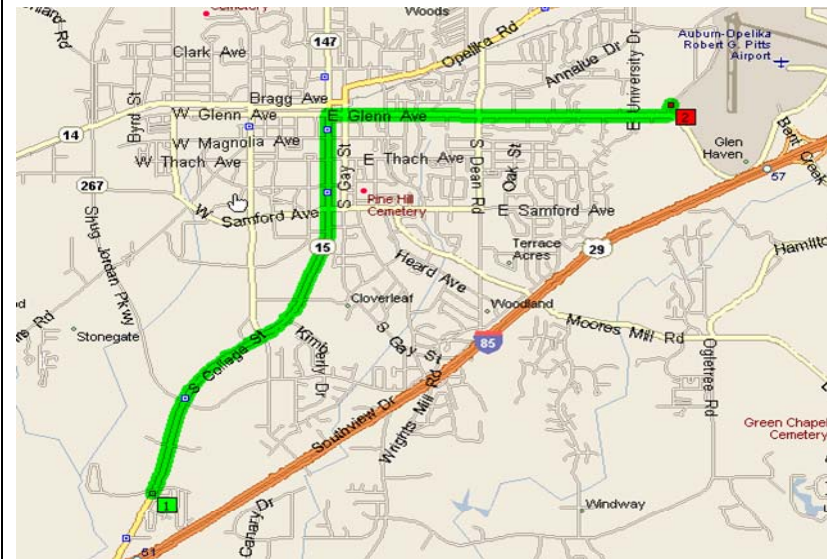
Total distance 1.23 miles, Travel time approximately 3 minutes



- 0.0 mi Depart Hilton Garden Inn on Hilton Garden Drive for 0.13 mi
 - 0.13 mi Turn Left (South) onto E Glenn Ave for 1.0 mi
 - 1.13 mi Turn Left (North) onto Airport Rd for 0.2 mi
 - 1.23 mi Turn Left (North-West) into Complex Parking Lot
- Arrive at Baseball Fields

Holiday Inn Express Hotel & Suites (Auburn) to Duck Samford Park/ Bo Cavin Baseball Fields

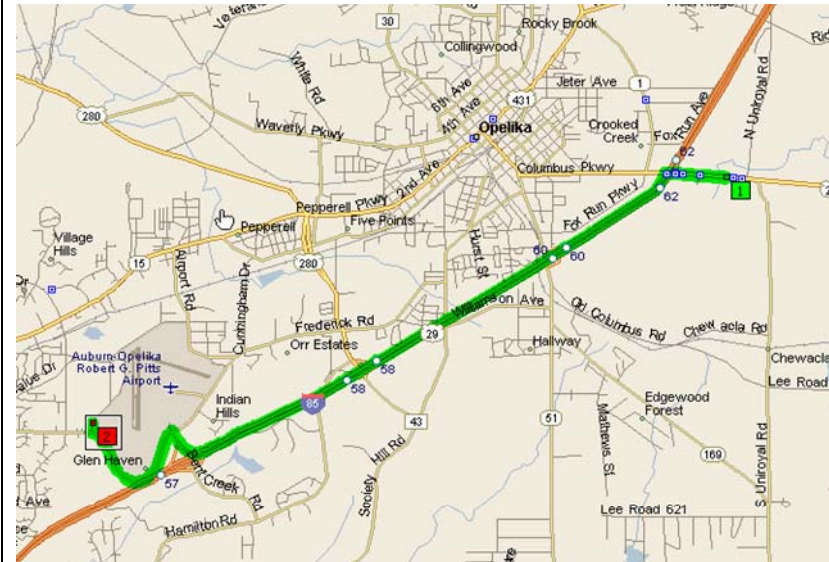
Total distance 5.7 miles, Travel time approximately 11 minutes



- 0.0 mi Depart Hampton Inn on S College St 3.3 mi
 - 3.3 mi Turn RIGHT (East) onto E Glenn Ave for 2.2 mi
 - 5.5 mi Turn Left (North) onto Airport Rd for 0.2 mi
 - 5.7 mi Turn Left (North-West) into Complex Parking Lot
- Arrive at Baseball Fields

Holiday Inn (Opelika) to Duck Samford Park/ Bo Cavin Baseball Fields

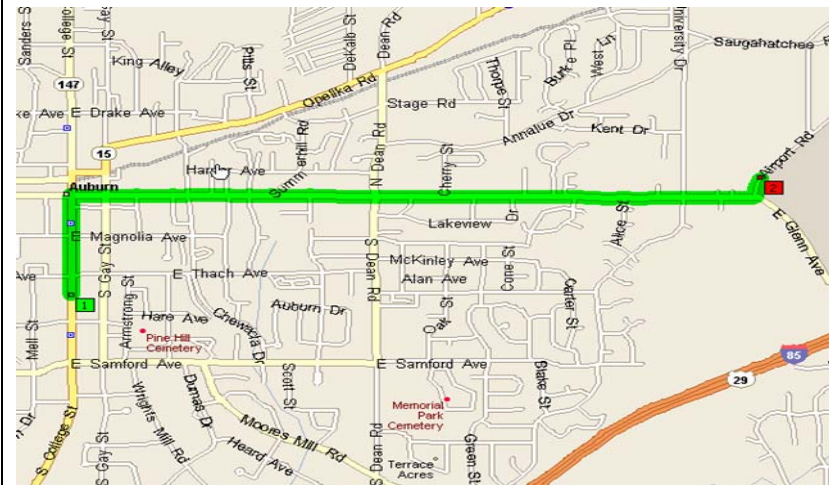
Total distance 7.25 miles, Travel time approximately 12 minutes



- 0.0 mi Depart Holiday Inn & Suites on Columbus Pkwy St 0.2 mi
- 0.2mi Take Ramp (LEFT) onto I-85 [US_29] for 5.0 mi
- 5.2 mi At exit 57,turn LEFT onto Ramp for 0.3 mi
- 5.5 mi Bear RIGHT (North) onto Bent Creek Rd [Bent Creek Cir] for 0.2 mi
- 5.7 mi Road name charges to Bent Creek Circle 0.05 mi
- 5.75 mi Turn Left (South-West) onto E Glenn Ave 1.3 mi
- 7.05 mi Turn Right (North) onto Airport Rd for 0.2 mi
- 7.25 mi Turn Left (North-West) into Complex Parking Lot
Arrive at Baseball Fields

The Hotel at Auburn University to Duck Samford Park/ Bo Cavin Baseball Fields

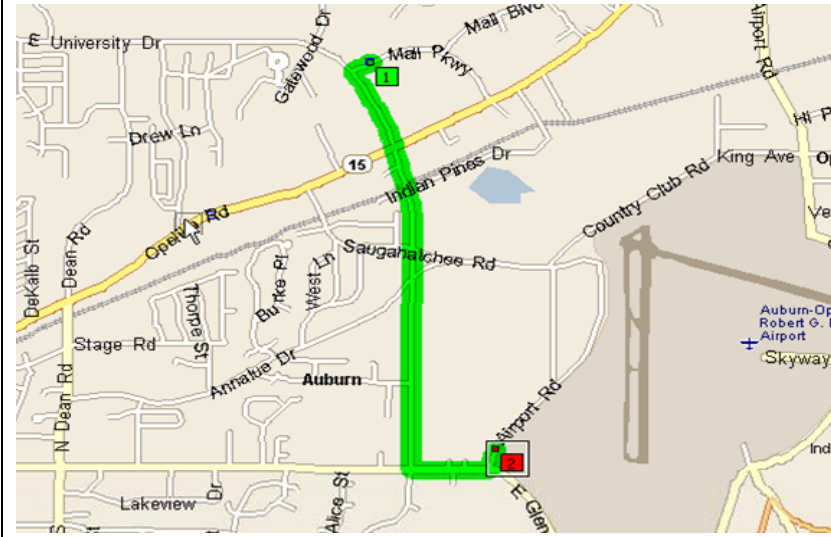
Total distance 2.8 miles, Travel time approximately 7 minutes



- 0.0 mi Depart The Hotel at Auburn University on S College St,for 0.4 mi
- 0.4 mi Turn Right (East) onto E Glenn Ave for 2.2 mi
- 2.6 mi Turn Left (North) onto Airport Rd for 0.2 mi
- 2.8 mi Turn Left (North-West) into Complex Parking Lot
Arrive at Baseball Fields

Jameson Inn (Auburn) to Duck Samford Park/ Bo Cavin Baseball Fields

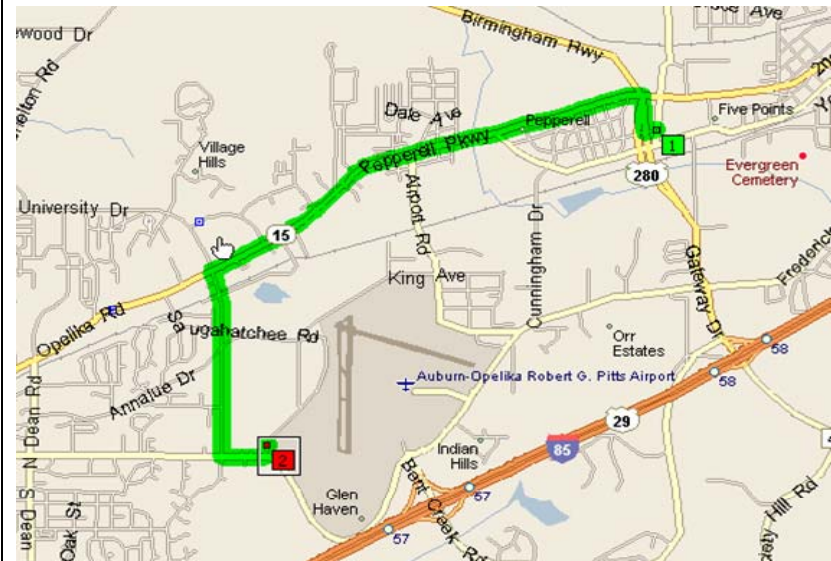
Total distance 1.8 miles, Travel time approximately 5 minutes



- 0.0 mi Depart Jameson Inn for 0.1 mi
 - 0.1mi Turn Left (South-East) onto E University Dr for 1.3 mi
 - 1.4 mi Turn Left (East) onto E Glenn Ave 0.2 mi
 - 1.6 mi Turn Left (North) onto Airport Rd for 0.2 mi
 - 1.8 mi Turn Left (North-West) into Complex Parking Lot
- Arrive at Baseball Fields

Ramada Inn Limited (Opelika) to Duck Samford Park/ Bo Cavin Baseball Fields

Total distance 4.2 miles, Travel time approximately 8 minutes



- 0.0 mi Depart Ramada Inn for 0.1 mi
 - 0.1 mi Turn Right (North) onto US-280 0.2 mi
 - 0.3 mi Turn Left (West) onto SR-15 [Pepperell Pkwy] 2.5 mi
 - 2.8 mi Turn Left (South) onto E University Dr for 1.0 mi
 - 3.8 mi Turn Left (East) onto E Glenn Ave 0.2 mi
 - 4.0 mi Turn Left (North) onto Airport Rd for 0.2 mi
 - 4.2 mi Turn Left (North-West) into Complex Parking Lot
- Arrive at Baseball Fields